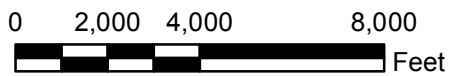


Oahe Dam and Reservoir Free Speech Area



Disclaimer: The Government furnishes this data and the recipient accepts and uses it with the express understanding that the United States Government makes no warranties, expressed or implied, concerning the accuracy, completeness, reliability, usability, or suitability for any particular purpose of the information and data furnished. The United States shall be under no liability whatsoever to any person by reason of any use made thereof. Data displayed on this map are approximations derived from GIS layers and should NOT be used in place of survey data or legal land descriptions.

Legend





-  USACE Project Boundary (Fee)
-  Free Speech Area (±41.34 Acres)
-  Prohibited Area
-  Counties



Exhibit "A"

Date: 21-November-2016

(regis1):\\re2\jesse\bob_incontro\Oahe\DAPL_Easement\Free_Speech_Area.mxd